










- KEY - Constraints**
-  Countryside Gap or Historic Park & Gardens
 -  SINC/S or International/National Wildlife Sites
 -  Floodzone 3
 -  Floodzone 2
 -  Source Protection Zones
 -  Grade 2 Agri. Land
 -  Grade 1 Agri. Land
 -  Sensitive Landscape
 -  Green Belt
 -  Parish Boundary

SELBY
DISTRICT COUNCIL
Moving forward with purpose

LD LOCAL DEVELOPMENT FRAMEWORK

1:10,000
0 70 140 280 Meters

Village Growth Potential Riccall

Reproduced from the Ordnance Survey mapping with the permission of the controller of Her Majesty's Stationary Office.
©Crown Copyright. Unauthorised reproduction infringes crown copyright and may lead to prosecution or civil proceedings. Selby District Council 100018656