









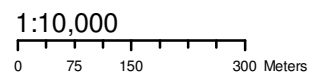


**KEY - Constraints**

-  Countryside Gap or Historic Park & Gardens
-  SINCS or International/National Wildlife Sites
-  Floodzone 3
-  Floodzone 2
-  Source Protection Zones
-  Grade 2 Agri. Land
-  Grade 1 Agri. Land
-  Sensitive Landscape
-  Green Belt
-  Parish Boundary



## Village Growth Potential Hillam

Reproduced from the Ordnance Survey mapping with the permission of the controller of Her Majesty's Stationary Office.  
© Crown Copyright. Unauthorised reproduction infringes crown copyright and may lead to prosecution or civil proceedings. Selby District Council 10001 8656