









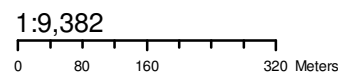


- KEY - Constraints**
-  Countryside Gap or Historic Park & Gardens
  -  SINC's or International/National Wildlife Sites
  -  Source Protection Zones
  -  Floodzone 3
  -  Floodzone 2
  -  Grade 2 Agri. Land
  -  Grade 1 Agri. Land
  -  Sensitive Landscape
  -  Geen Belt
  -  Parish Boundary



# Village Growth Potential Brotherton

Reproduced from the Ordnance Survey mapping with the permission of the controller of Her Majesty's Stationary Office.  
©Crown Copyright. Unauthorised reproduction infringes crown copyright and may lead to prosecution or civil proceedings. Selby District Council 100018656