









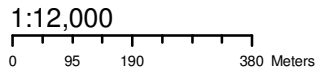


KEY - Constraints

-  Countryside Gap or Historic Park & Gardens
-  SINCS or International/National Wildlife Sites
-  Source Protection Zones
-  Floodzone 3
-  Floodzone 2
-  Grade 2 Agri. Land
-  Grade 1 Agri. Land
-  Sensitive Landscape
-  Geen Belt
-  Parish Boundary



Village Growth Potential Brayton

Reproduced from the Ordnance Survey mapping with the permission of the controller of Her Majesty's Stationary Office.
©Crown Copyright. Unauthorised reproduction infringes crown copyright and may lead to prosecution or civil proceedings. Selby District Council 100018656