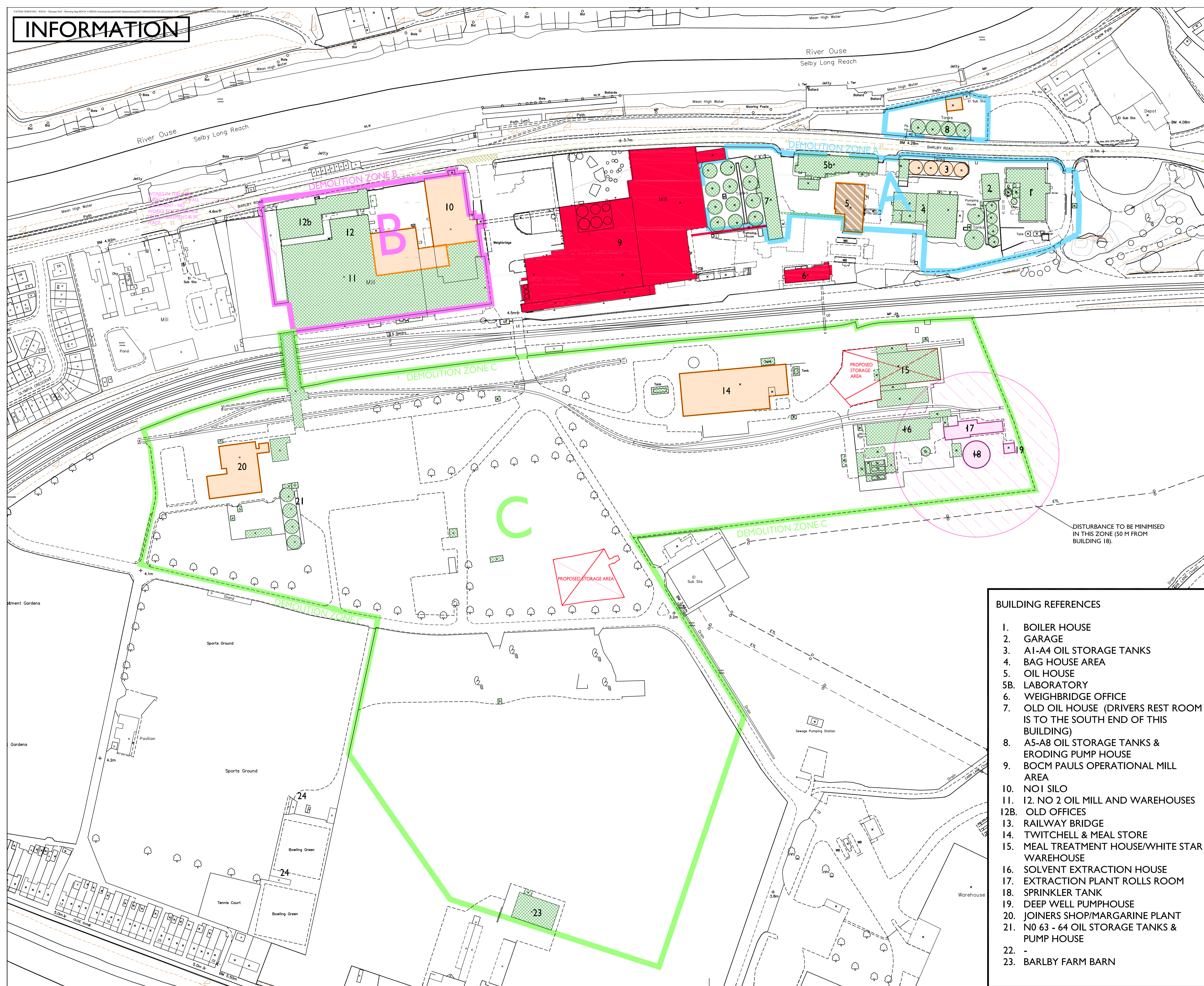


INFORMATION




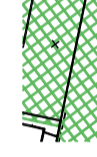
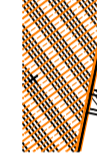


PRODUCED FROM PROMAP SURVEY INFORMATION CROWN COPYRIGHT Licence number 100020449



DO NOT SCALE THIS DRAWING. VERIFY ALL DIMENSIONS / SETTING OUT ON SITE. NOTIFY ANY DISCREPANCIES TO THE ARCHITECT. FOR STRUCTURAL INFORMATION REFER TO STRUCTURAL ENGINEER'S DRAWINGS. FOR M&E INFORMATION REFER TO M&E ENGINEER'S AND SUB-CONTRACTOR'S DRAWINGS. FOR HEALTH AND SAFETY INFORMATION REFER TO ARCHITECTURAL HEALTH AND SAFETY RISK ASSESSMENTS.

THIS DRAWING IS TO BE READ IN CONJUNCTION WITH ALL RELEVANT ECOLOGY INFORMATION PREPARED BY AECOM.

BUILDING REFERENCE NUMBERS LINK TO ECOLOGY SURVEY DATA.

-  AREA OF MILL AND WAREHOUSE, OFFICE CURRENTLY IN USE
-  BUILDINGS TO BE DEMOLISHED NO RESTRICTIONS FROM ECOLOGY OR OPERATIONS
-  BUILDINGS WHICH CANNOT BE DEMOLISHED UNTIL NEW RADIAL LINE IS INSTALLED AND BAT ROOSTS PRESENT LICENCE REQUIRED FOR WORKS
-  BUILDINGS IN WHICH BAT ROOSTS ARE PRESENT - LICENCE REQUIRED FOR WORKS TO BE CARRIED OUT
-  AREA D WORKS TO BE CARRIED OUT IN LATER PHASE OF DEMOLITION

ZONES A, B, C AND D INDICATE THE PROPOSED AREAS OF DEMOLITION WORKS TO BE CARRIED OUT

Revision | F | By | JLB | Checked | - | Date | 16DEC2011
 BOUNDARY TO ZONE B, CLASSIFICATION OF BUILDING 19 AMENDED
 Revision | E | By | JLB | Checked | - | Date | 25NOV2011

NOTES UPDATED
 Revision | D | By | JLB | Checked | - | Date | 18NOV2011
 BUILDING REFERENCES UPDATED, NOTE ADDED REGARDING DEMOLITION ZONES


Revision | C | By | JLB | Checked | - | Date | 16NOV2011
 BUILDING REFERENCES ADDED, PROPOSED STORAGE AREAS ADDED, NOTE REGARDING PARTYWALL WORKS ADDED.

Revision | B | By | JLB | Checked | - | Date | NOV2011
 DEMOLITION ZONES A, B AND C ADDED, BAT ZONES UPDATED TO ECOLOGY COMMENTS RECEIVED 3 NOV 2011

Revision | A | By | - | Checked | - | Date | OCT2011
 UPDATED TO COLOUR VERSION

Revision | - | By | - | Checked | - | Date | -
 First Issue

planners | urbanists | architects



Junction 41 Business Court, Thorpe Road, East Ardsley, Leeds, West Yorkshire WF3 2AB
 T: 01924 873873 F: 01924 870777 www.spawforths.co.uk mail@spawforths.co.uk

FEASIBILITY

Client Name BOCM PAUL'S LTD				
Project No. P-3542-3DG	Project Title PROPOSED MILL REMODELLING			
Drawn By JLB	Checked By XXX	Scale 1:1250@A1	Division architects	Date OCT 2011
Drawing No. 0100-0391	Drawing Title DEMOLITION OVERLAY COMBINED			Revision F
File Path				

Important notice:
 Do not scale off this drawing. Critical dimensions should be checked on site prior to works commencing. Dimensional conflicts should be brought to the company's attention as soon as they become apparent. Failure to do so could render the contractor liable for subsequent losses. Copyright in this drawing and any work executed from this drawing remains the property of Spawforths.

BUILDING REFERENCES

1. BOILER HOUSE
2. GARAGE
3. A1-A4 OIL STORAGE TANKS
4. BAG HOUSE AREA
5. OIL HOUSE
- 5B. LABORATORY
6. WEIGHBRIDGE OFFICE
7. OLD OIL HOUSE (DRIVERS REST ROOM IS TO THE SOUTH END OF THIS BUILDING)
8. A5-A8 OIL STORAGE TANKS & ERODING PUMP HOUSE
9. BOCM PAULS OPERATIONAL MILL AREA
10. NO1 SILO
11. 12. NO 2 OIL MILL AND WAREHOUSES
- 12B. OLD OFFICES
13. RAILWAY BRIDGE
14. TWITCHELL & MEAL STORE
15. MEAL TREATMENT HOUSE/WHITE STAR WAREHOUSE
16. SOLVENT EXTRACTION HOUSE
17. EXTRACTION PLANT ROLLS ROOM
18. SPRINKLER TANK
19. DEEP WELL PUMPHOUSE
20. JOINERS SHOP/MARGARINE PLANT
21. NO 63 - 64 OIL STORAGE TANKS & PUMP HOUSE
22. -
23. BARBY FARM BARN